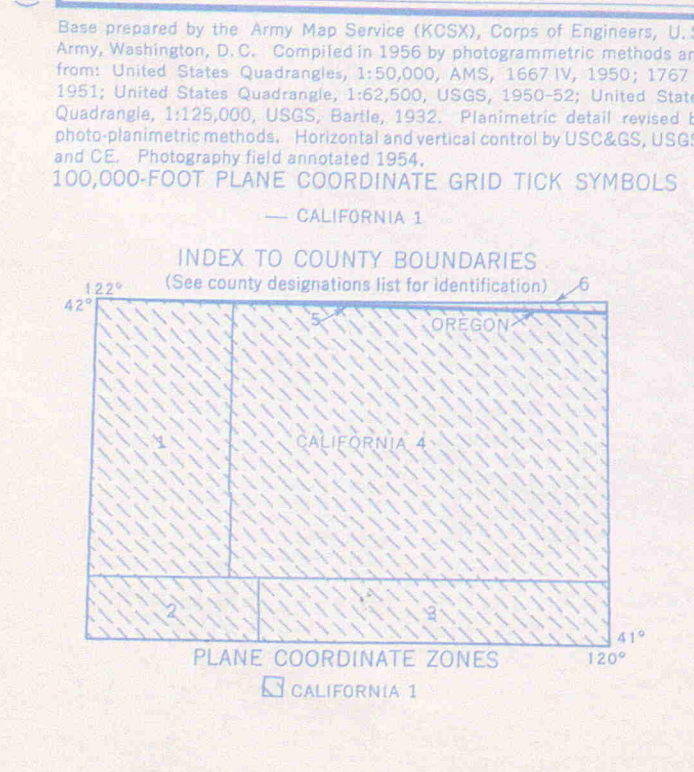
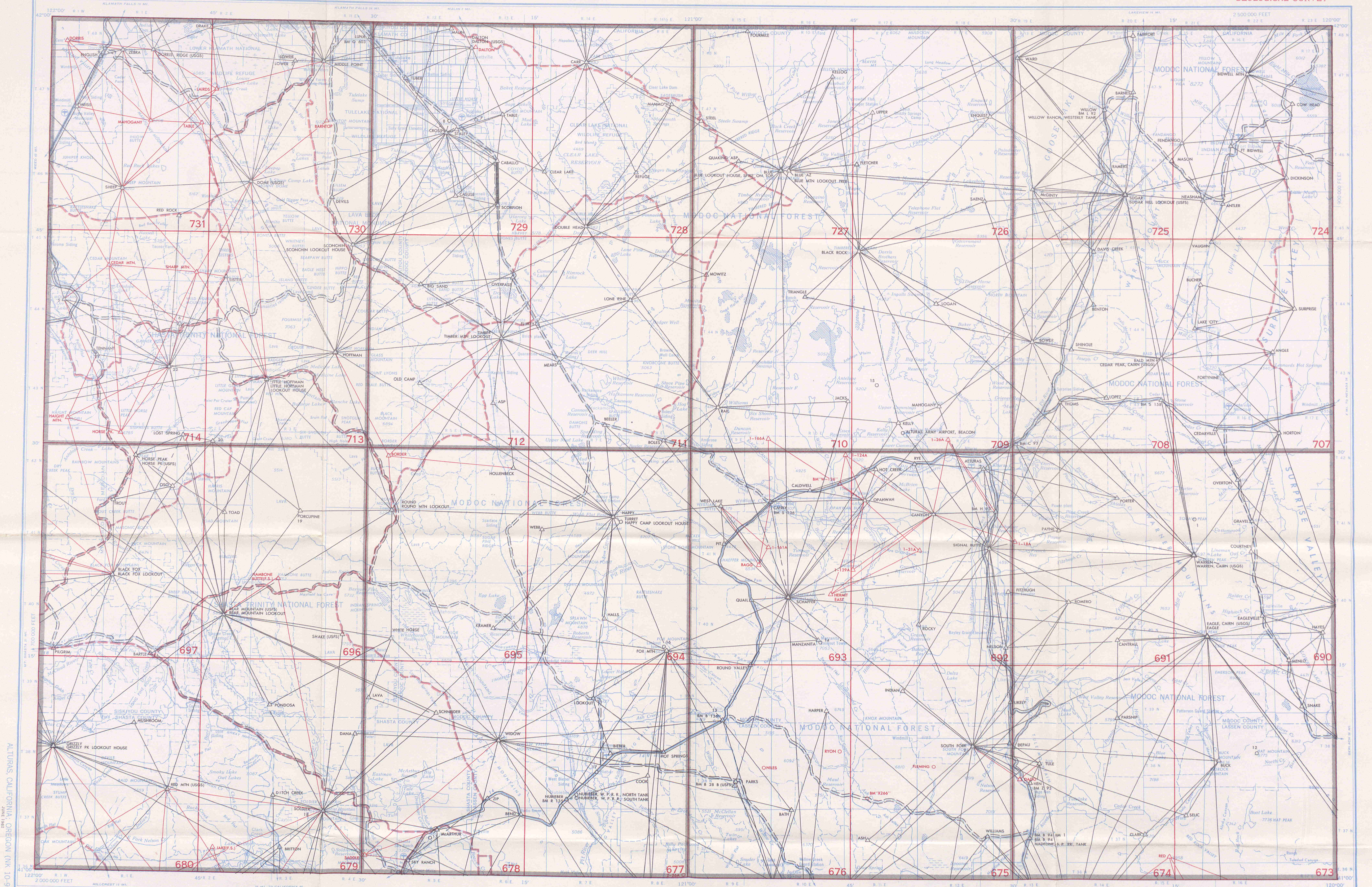


GEODETIC CONTROL DIAGRAM



SECTIONIZED TOWNSHIP

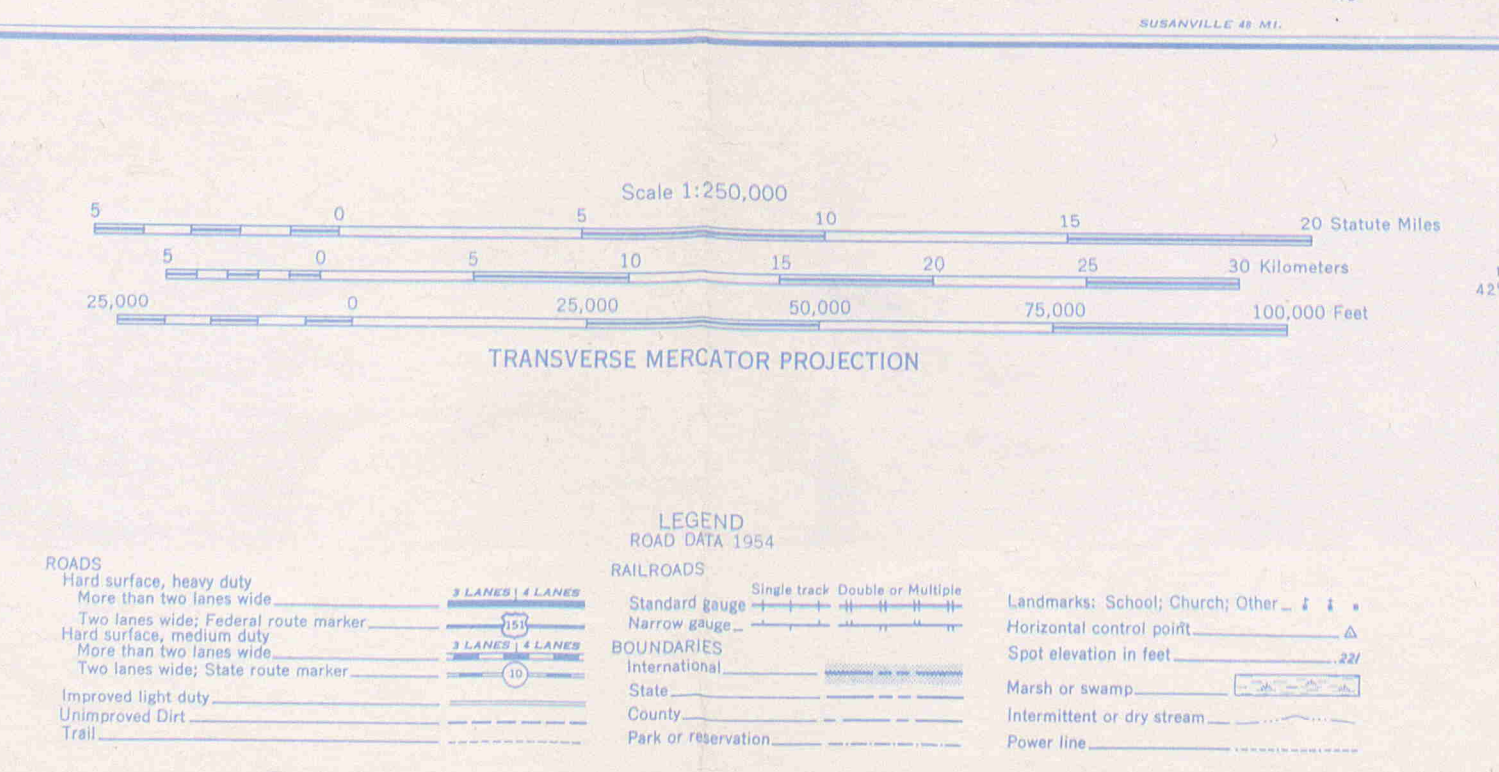
6	5	4	3	2	1
7	8	9	10	11	12
13	14	15	16	17	18
19	20	21	22	23	24
25	26	27	28	29	30
31	32	33	34	35	36

TOWNSHIP OR RANGE LINE
LAND GRANT BOUNDARY

LOCATION DIAGRAM FOR NK 10-9

NK 10-9	NK 10-10	OREGON	NK 11-4
NEVADA	NEVADA	NEVADA	NEVADA
NK 10-8	NK 10-9	NK 11-7	NEVADA
NK 10-10	NK 10-11	NK 11-10	NEVADA
NK 10-11	NK 10-12	NK 11-11	NEVADA

- COAST AND GEODETIC SURVEY
- △ FIRST ORDER TRIANGULATION
 - SECOND ORDER TRIANGULATION
 - THIRD ORDER TRIANGULATION
 - STATIONS NOT RECOVERED ON LAST RECOVERY REPORT
 - FOR NAMES OF NUMBERED STATIONS, SEE SEPARATE INDEX
 - MEASURED BASE
 - MEASURED LENGTH
 - FIRST ORDER LEVELING
 - SECOND ORDER LEVELING
 - THIRD ORDER LEVELING
- GEOLOGICAL SURVEY
- △ TRIANGULATION RECOVERABLE POINT
 - TRAVERSE
 - LEVELING
 - TRAVERSE AND LEVELING
 - ELECTRONIC CONTROL



COAST AND GEODETIC SURVEY
THIRTY MINUTE QUADRANGLE DESIGNATION

INDEX TO COUNTY BOUNDARIES

41 121 4	41 121 1	41 120 4	41 120 1
1	CALIFORNIA 4		
41 121 3	41 121 2	41 120 3	41 120 2
2		3	

INDEX TO COUNTY BOUNDARIES

731	730	729	728	727	726	725	724
714	713	712	711	710	709	708	707
697	696	695	694	693	692	691	690
680	679	678	677	676	675	674	673

GEOLOGICAL SURVEY
FIFTEEN MINUTE QUADRANGLE DESIGNATION

CALIFORNIA	CALIFORNIA (Cont'd)	CALIFORNIA (Cont'd)
673 Beards Mt.	693 Cady	713 Medicine Lake
674 Medicine	694 Crank Mt.	714 Bray
675 Likely	695 White Horse	724 Ft. Bidwell
676 Adm.	696 Hambro	725 Willow Reach
677 Barber	697 Barre	726 South Mt.
678 Ponderosa	698 Caberille	727 Steel Swamp
680 Big Bend	708 Davis Creek	728 Clear Lake Reservoir
680 Engwiler	709 Big Sage Reservoir	729 Tule Lake
691 Fitzhugh Springs	710 Jacks Butte	730 Mount Dome
692 Alturas	711 Hackamore	731 Dorris
	712 Timber Mt.	

ORDER CONTROL DATA IN BLACK BY 30 MINUTE QUADRANGLE UNITS FROM DIRECTOR, COAST AND GEODETIC SURVEY, WASHINGTON 25, D.C.

ORDER CONTROL DATA IN RED BY 15 MINUTE QUADRANGLE UNITS FROM DIRECTOR, GEOLOGICAL SURVEY, WASHINGTON 25, D.C.

APRIL 1963
 PUBLISHED AND PRINTED BY:
 U. S. DEPARTMENT OF COMMERCE
 COAST AND GEODETIC SURVEY
 WASHINGTON D. C.

INDEX TO
 NUMBERED HORIZONTAL CONTROL STATIONS
 by the
 Coast and Geodetic Survey

QUADS 411201-2-3-4 & 411211-2-3-4
 CALIF-ORE
 LATITUDE 41°00'TO 42°00'
 LONGITUDE 120°00'TO 122°00'
 DIAGRAM NK 10-9 ALTURAS

KEY NO.	STATION NAME	QUAD NO.	STATION NO.
---------	--------------	----------	-------------

KEY NO.	STATION NAME	QUAD NO.	STATION NO.
---------	--------------	----------	-------------

1. SQUAW PEAK, HIGHEST POINT, CAIRN
2. SOUTH FORK PEAK (USGS), HIGHEST POINT
3. ALTURAS, NORTH MUNICIPAL TANK
4. FALL RIVER MILLS, STANDPIPE
5. ORR MTN
ORR MOUNTAIN LOOKOUT
6. VAN BREMMER
VAN BREMMER LOOKOUT
7. TULELAKE, DETENTION CAMP WATER TOWER
8. TULELAKE, DETENTION CAMP OBSERVATION TOWER
9. DORRIS, ASSOC. BOX & LUMBER CO., EAST TANK
DORRIS, ASSOC. BOX & LUMBER CO., WEST TANK
10. DORRIS MUNICIPAL WATER TANK
11. McARTHUR, MUNICIPAL TANK
12. BUCK MTN, HIGHEST POINT, EAST END
13. ADIN, HIGHWAY RIGHT OF WAY MARKER
14. MANZAMITA LOOKOUT (USFS)
15. RADIO RANGE TOWER, CENTER OF 5
16. FOX MOUNTAIN LOOKOUT
17. BIEBER, MUNICIPAL TANK
18. SOLDIER MOUNTAIN LOOKOUT
19. PORCUPINE BUTTE, T41N, R3E, SEC 3 (USFS)
20. TWIN CRATER MOUNTAIN (USFS)
21. LITTLE HOFFMAN LOOKOUT HOUSE
22. GARNER MOUNTAIN (USGS)